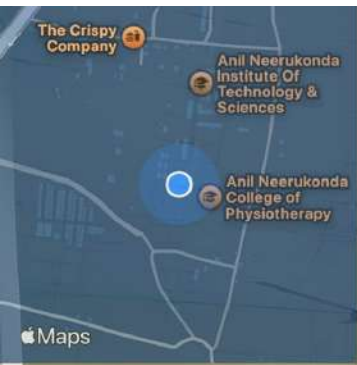


Monday, 30 Decemer 2024 at 9:47 AM
N 17° 55' 7", E 83° 25' 28"
223° SW
Altitude: 13.8meter





Monday, 30 December 2024 at 10:40 AM
N 17° 55' 7", E 83° 25' 28"
125° SE
Altitude: 13.8meter

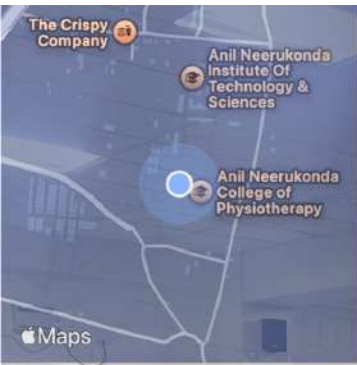
Faculty Development Program





Monday, 30 December 2024 at 11:35 AM
N 17° 55' 7", E 83° 25' 29"
133° SE
Altitude: 22.3 meter





CDE PROGRAM

Monday, 30 December 2024 at 11:36 AM

N 17° 55' 7", E 83° 25' 29"

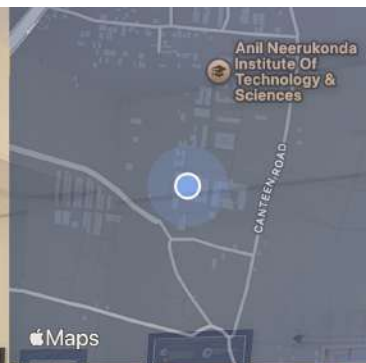
52° NE

Altitude: 24.7 meter

Speed: 3.8 km/h



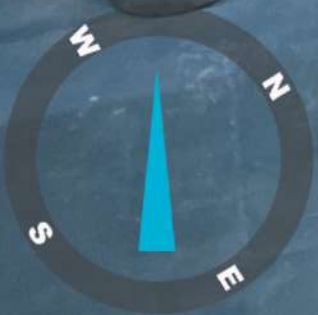
Tuesday, 25 February 2025 at 9:45 AM
N 17° 55' 6.157", E 83° 25' 27.419"
226° SW
Altitude: 21.1 meter



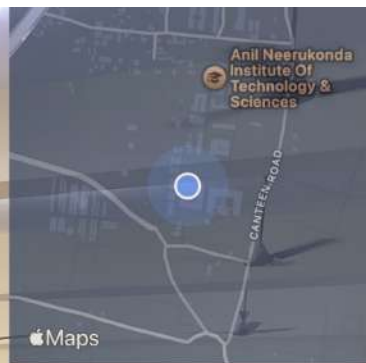
Tuesday, 25 February 2025 at 9:55 AM
N 17° 55' 6.249", E 83° 25' 27.443"
302° NW
Altitude:21.2meter

Anil Neerukonda
Institute Of
Technology &
Sciences


Apple Maps



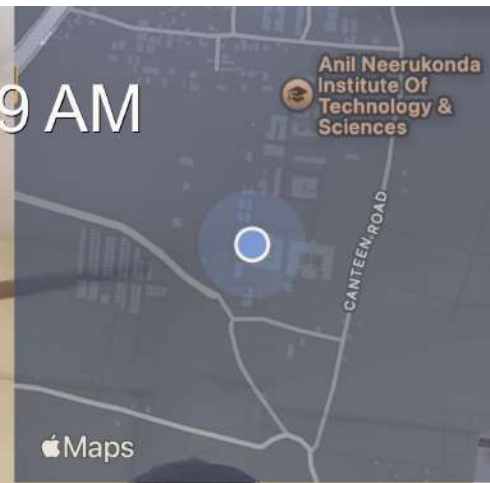
Tuesday, 25 February 2025 at 9:56 AM
N 17° 55' 5.978", E 83° 25' 27.094"
347° N
Altitude: 21.8 meter




Tuesday, 25 February 2025 at 10:03 AM
N 17° 55' 5.901", E 83° 25' 27.253"
262° W
Altitude:21.3meter



Tuesday, 25 February 2025 at 10:39 AM
N 17° 55' 5.970", E 83° 25' 27.033"
315° NW
Altitude: 21.3 meter



Tuesday, 25 February 2025 at 11:03 AM
N 17° 55' 5.805", E 83° 25' 26.720"
172° S
Altitude:21.2meter



Tuesday, 25 February 2025 at 12:17 PM
N 17° 55' 6.543", E 83° 25' 27.335"
280° W
Altitude:21.0meter

